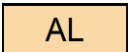
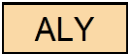
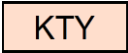








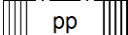
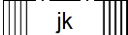


# VIISKULMA Art Competition

## Plan regulations - Main town plan notations

Merkintä	Määräys
	residential, commercial and office buildings (intended use)
	residential, commercial, office and public buildings (intended use, next to the museum)
	commercial buildings (intended use, museum plot)
	[Listed] park area, the trees of which are managed in such a way that the original features, terrain, plant species, pathways and structures are preserved
	block, block section and area boundary
	sector boundary (boundary separating the different provisions of the town plan)
	indicative sector boundary
	plot boundary
1103	block number (id)
1	plot number (id)
MALLASKATU	name of street or square
V	V Roman numeral, which represents the maximum number of storeys, i.e. the site can accommodate a house with up to 5-storeys
	section of the area to be planted, indicative
	a row of trees to be preserved
	street
	each section of the area that has been reserved [in the park area]: pp for cycling
	jk for general pedestrian traffic